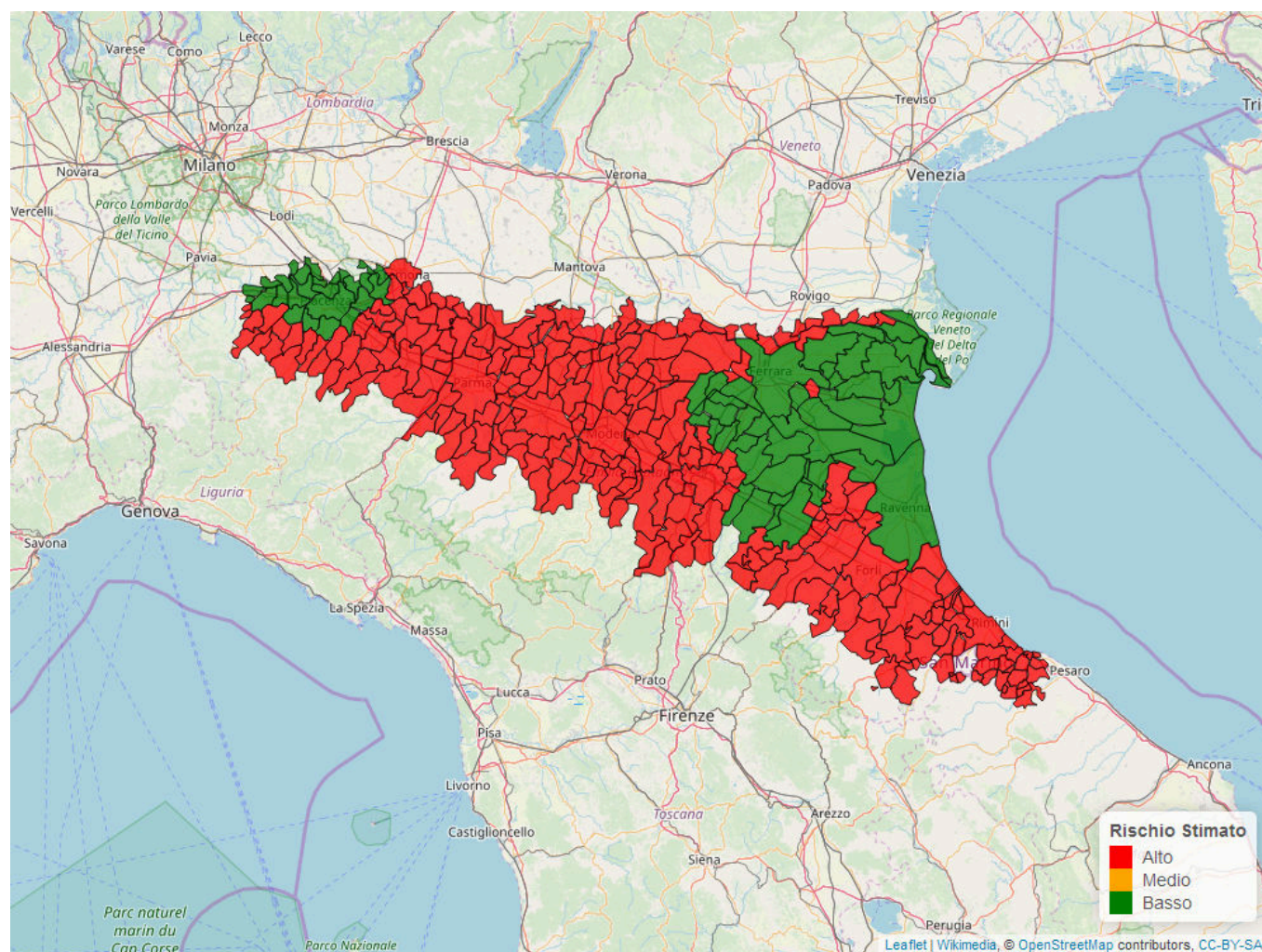


Mappa di rischio di Infezione Potenziale per il 19/09/2019

La mappa mostra quanto le condizioni meteorologiche giornaliere siano favorevoli ad eventi di infezione da Peronospora. Le stime derivano da simulazioni condotte con modelli di simulazione specificatamente sviluppati e fanno riferimento all'intero periodo 17/09/2019 - 21/09/2019. Per ciascun comune, il rischio riportato è la media dei valori stimati su celle 2x2km all'interno del comune.

Il valore di *Rischio Medio* corrisponde alla media stimata in un intervallo di ± 2 giorni rispetto alla data corrente.



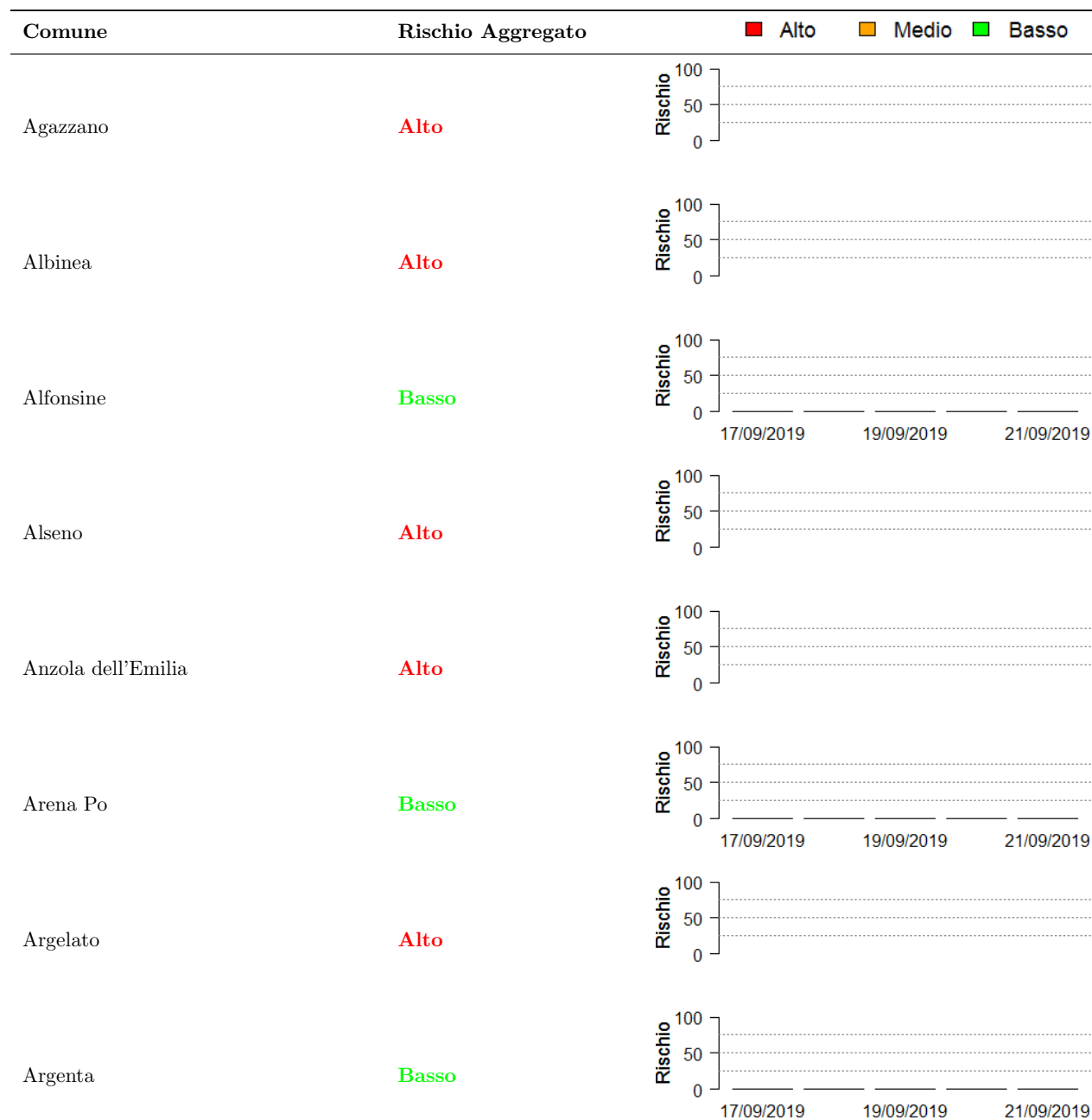
Pomodoro

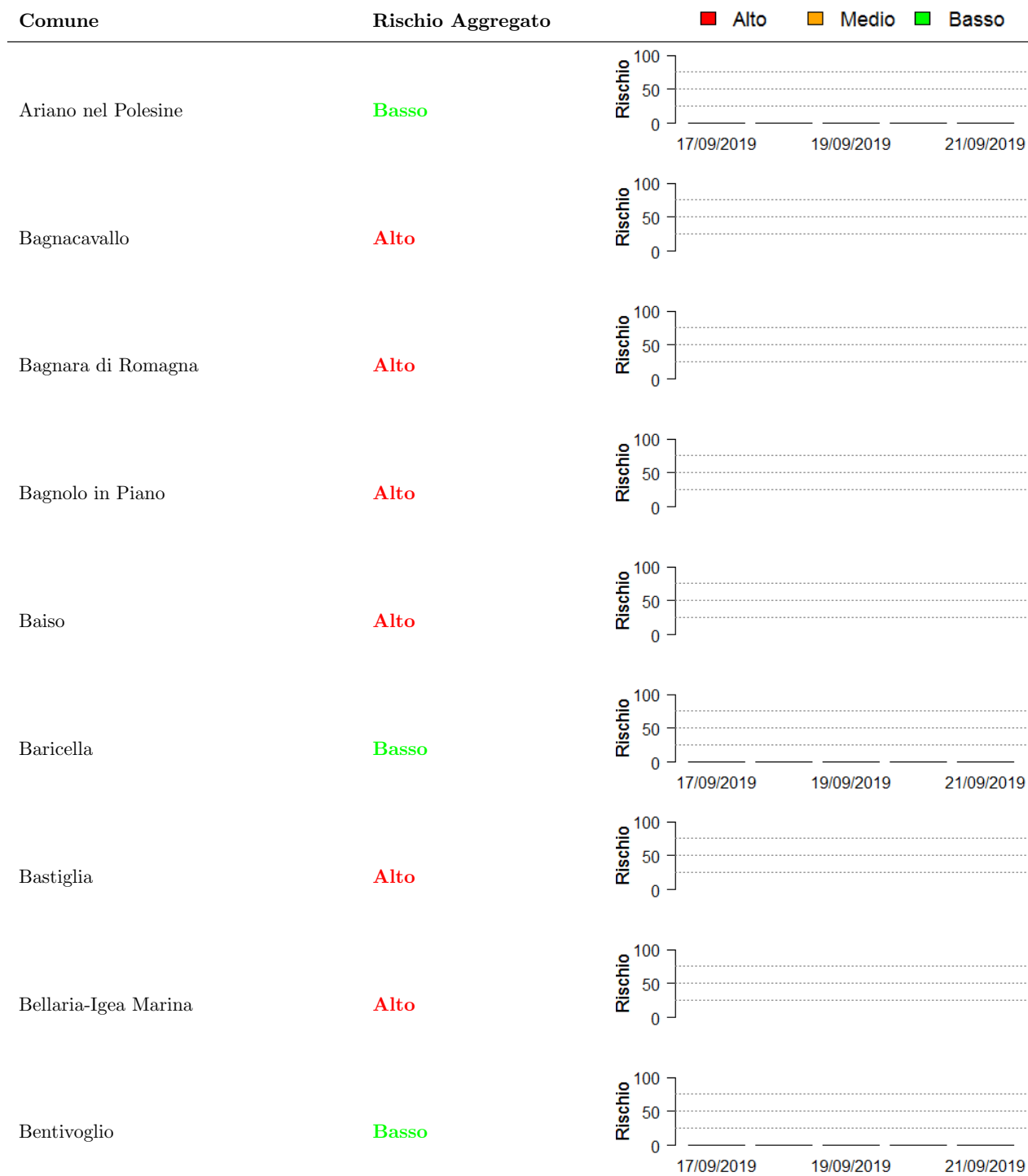
Peronospora

Andamento per comune dal 17/09/2019 al 21/09/2019

Per ciascun comune dell'area pianiziale romagnola viene riportato il rischio aggregato e l'andamento del rischio stimato nel periodo di ± 2 giorni dalla data corrente. I grafici illustrano l'andamento giornaliero del *Rischio Stimato*.

Si tenga presente che le stime per i giorni futuri sono basate su previsioni meteorologiche, inevitabilmente soggette ad un margine d'errore.



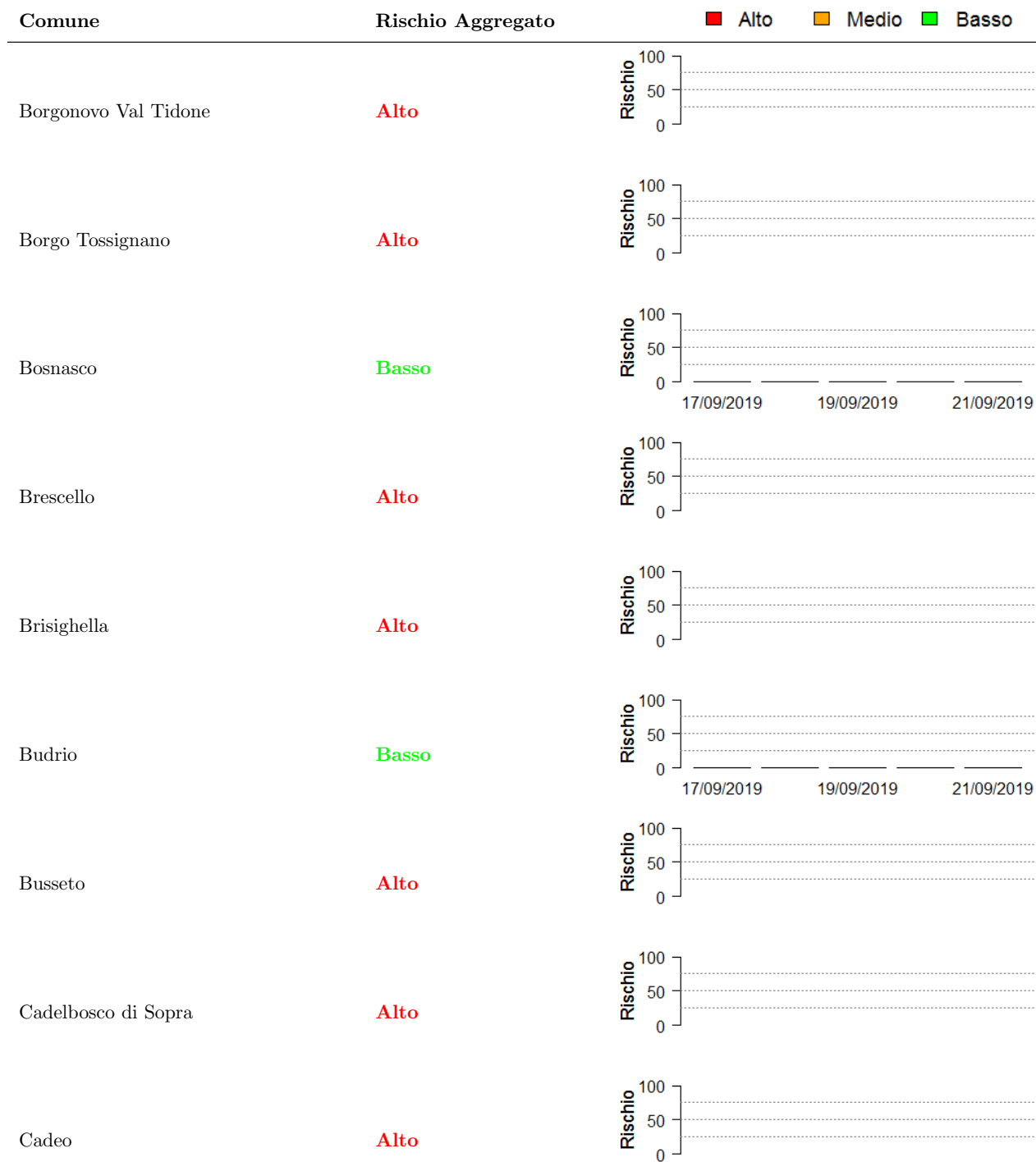


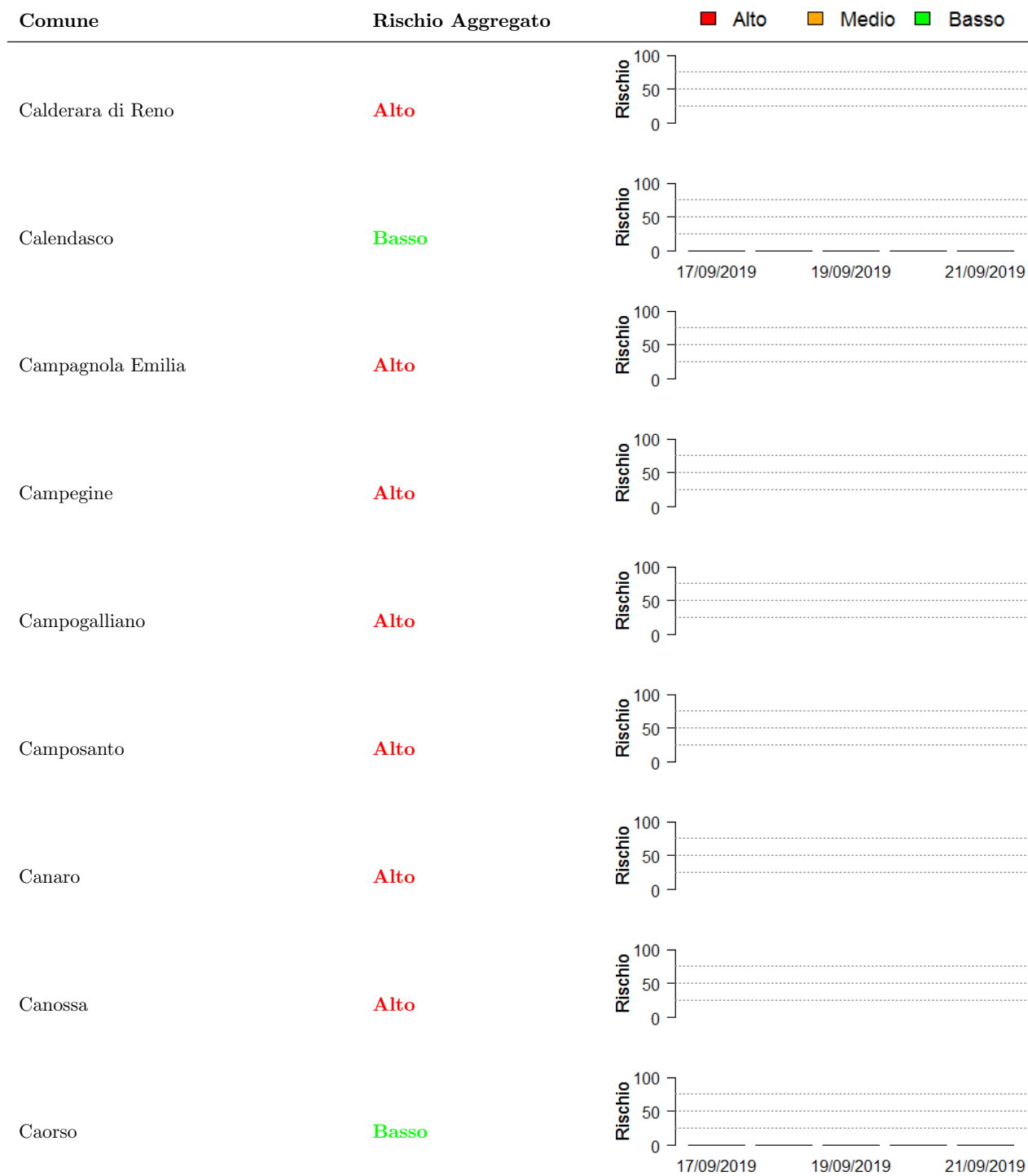



Comune	Rischio Aggregato	Alto	Medio	Basso
Berra	Basso			
Bertinoro	Alto			
Besenzone	Alto			
Bibbiano	Alto			
Bologna	Alto			
Bomporto	Alto			
Bondeno	Alto			
Boretto	Alto			
Borghi	Alto			

Legend: ■ Alto ■ Medio ■ Basso

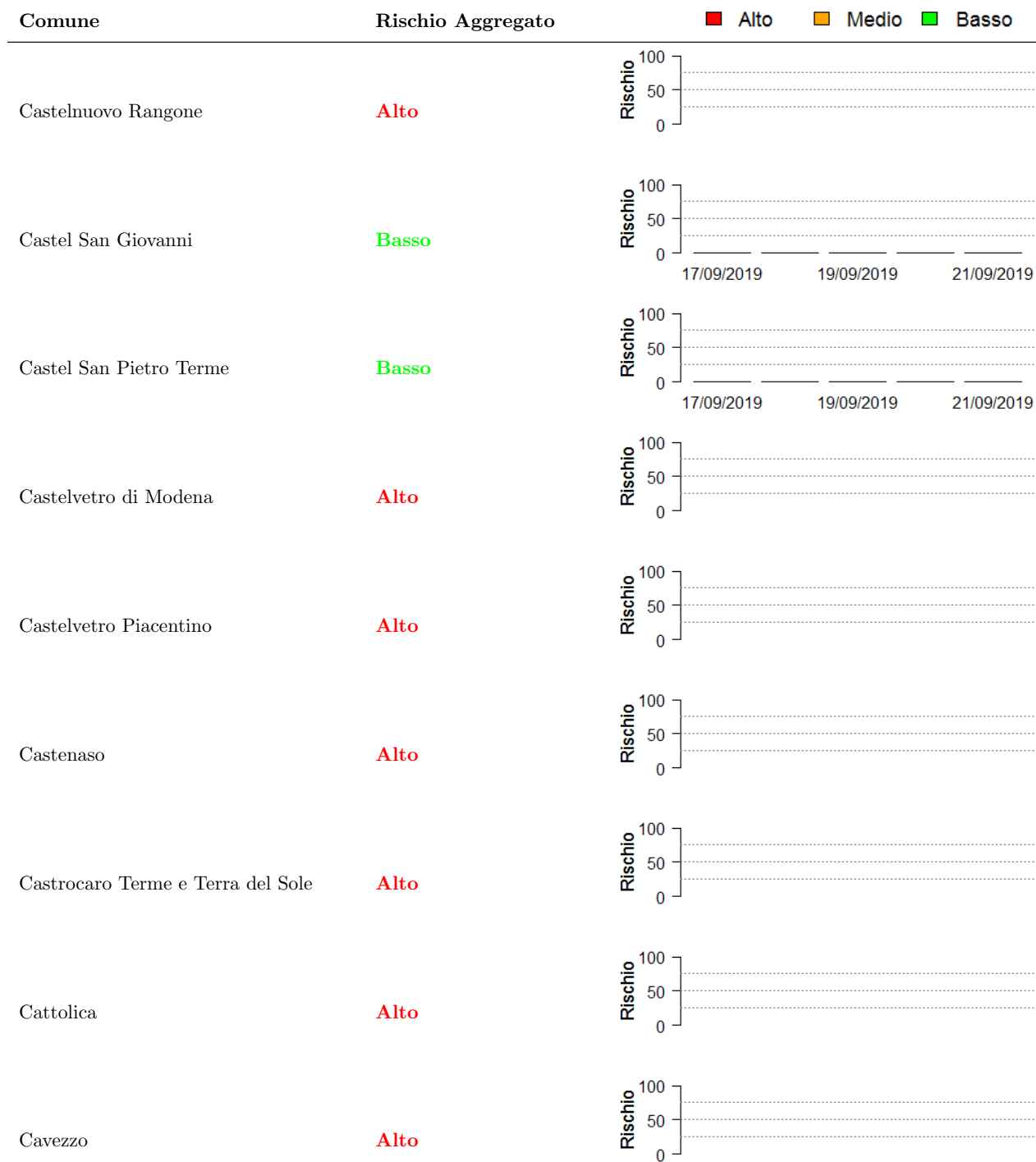
Each row in the table is associated with a line graph showing 'Rischio' (Risk) on the y-axis (0 to 100) and dates on the x-axis (17/09/2019, 19/09/2019, 21/09/2019). The graphs are currently empty.

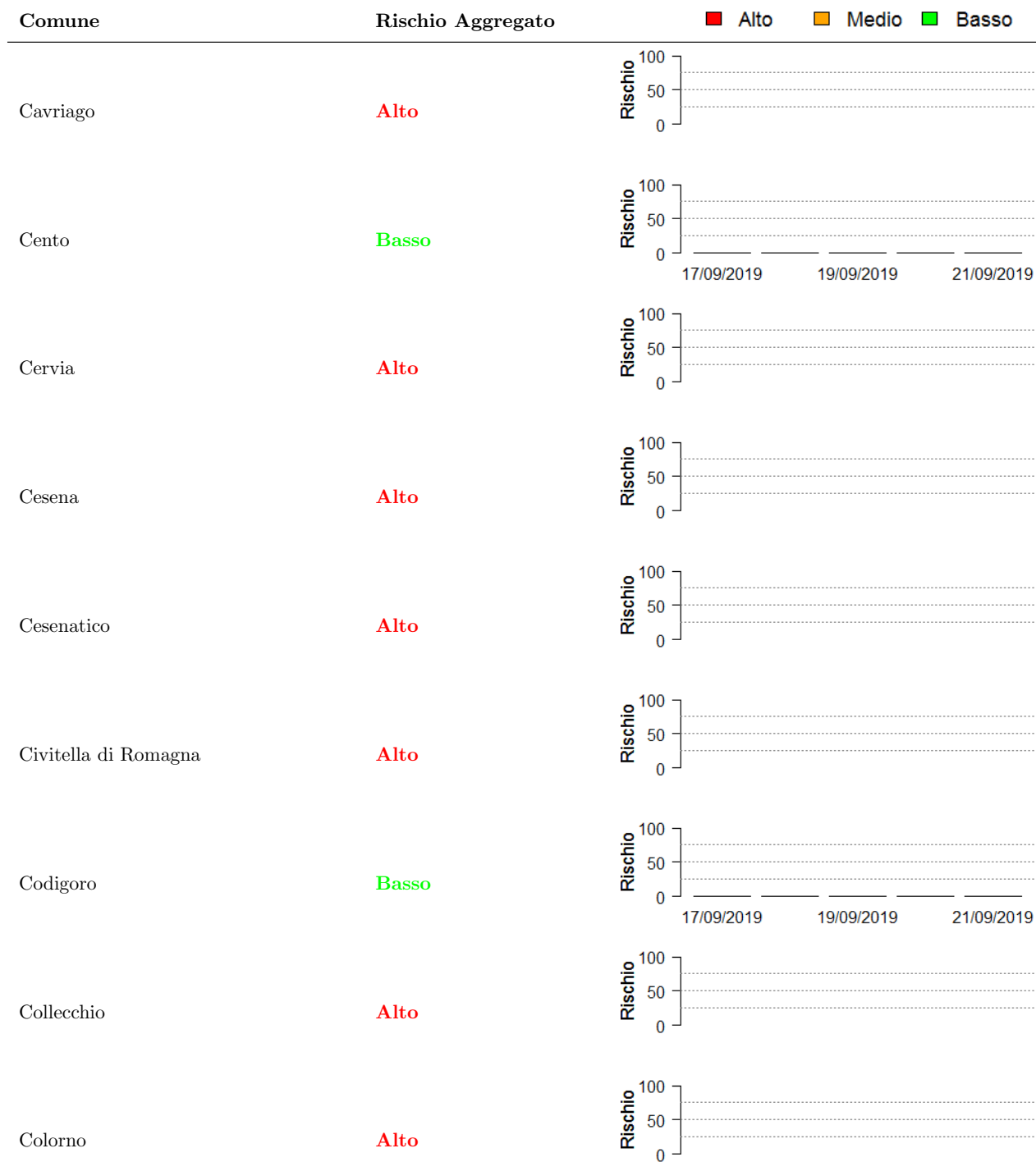


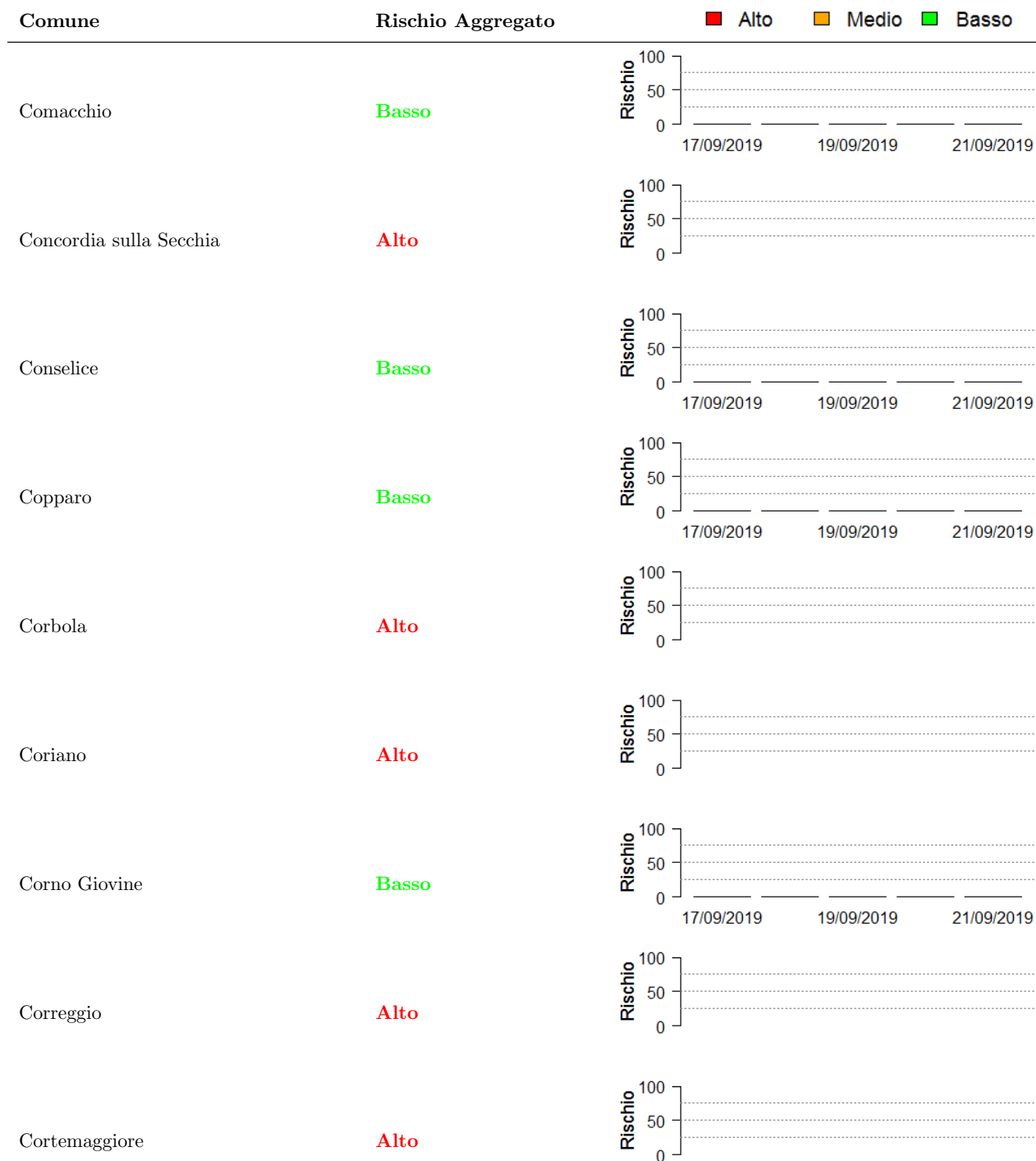


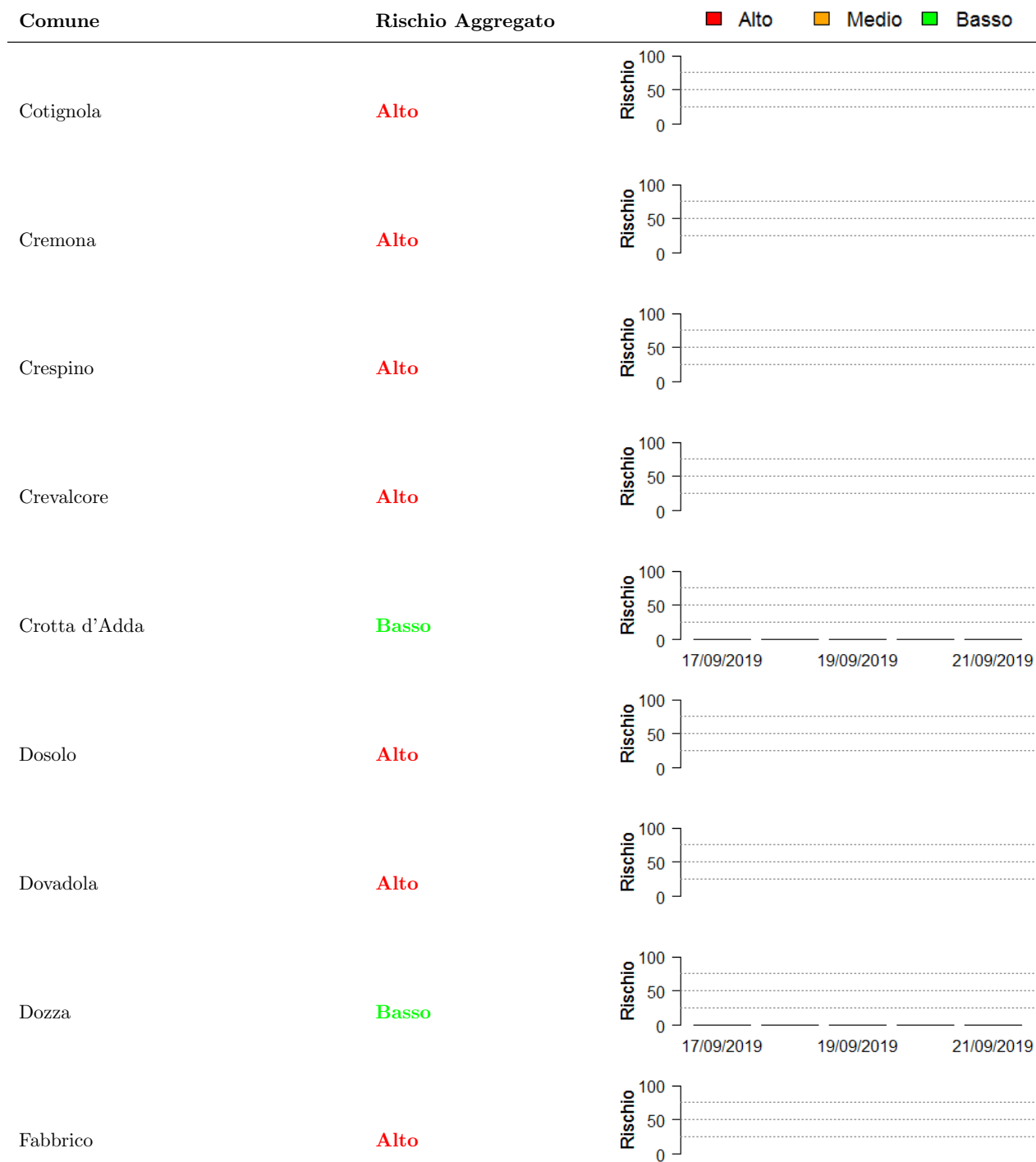


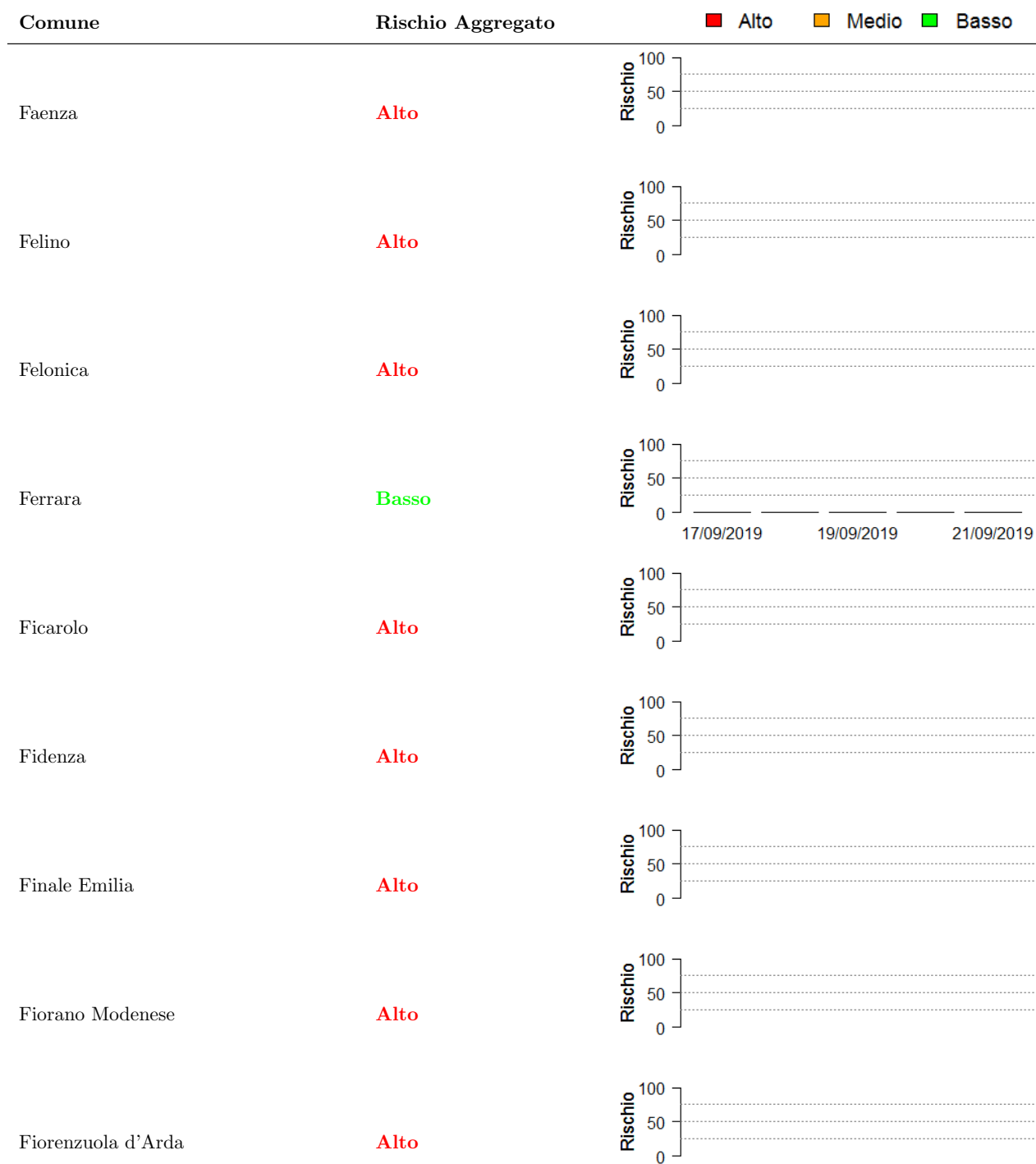


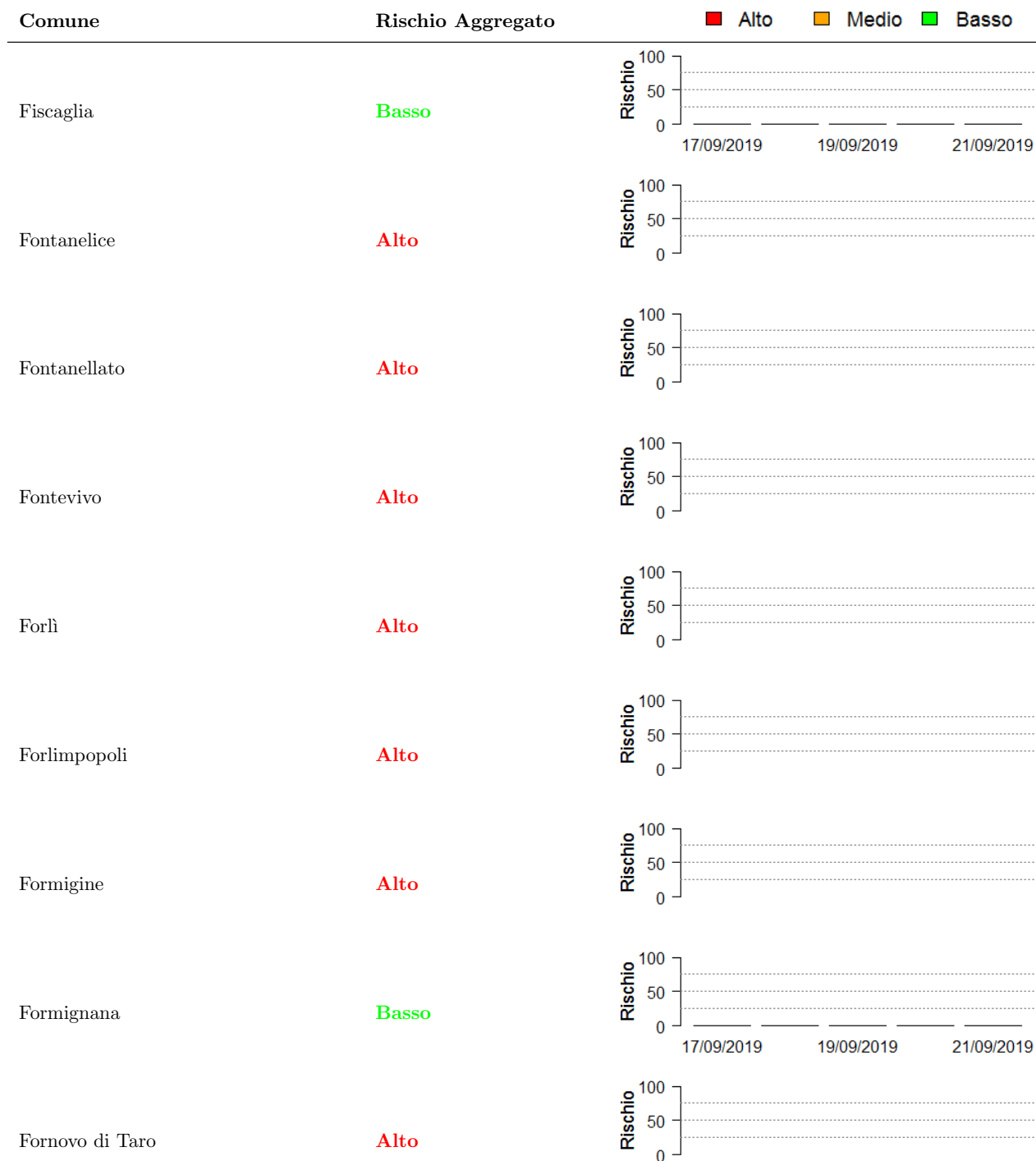


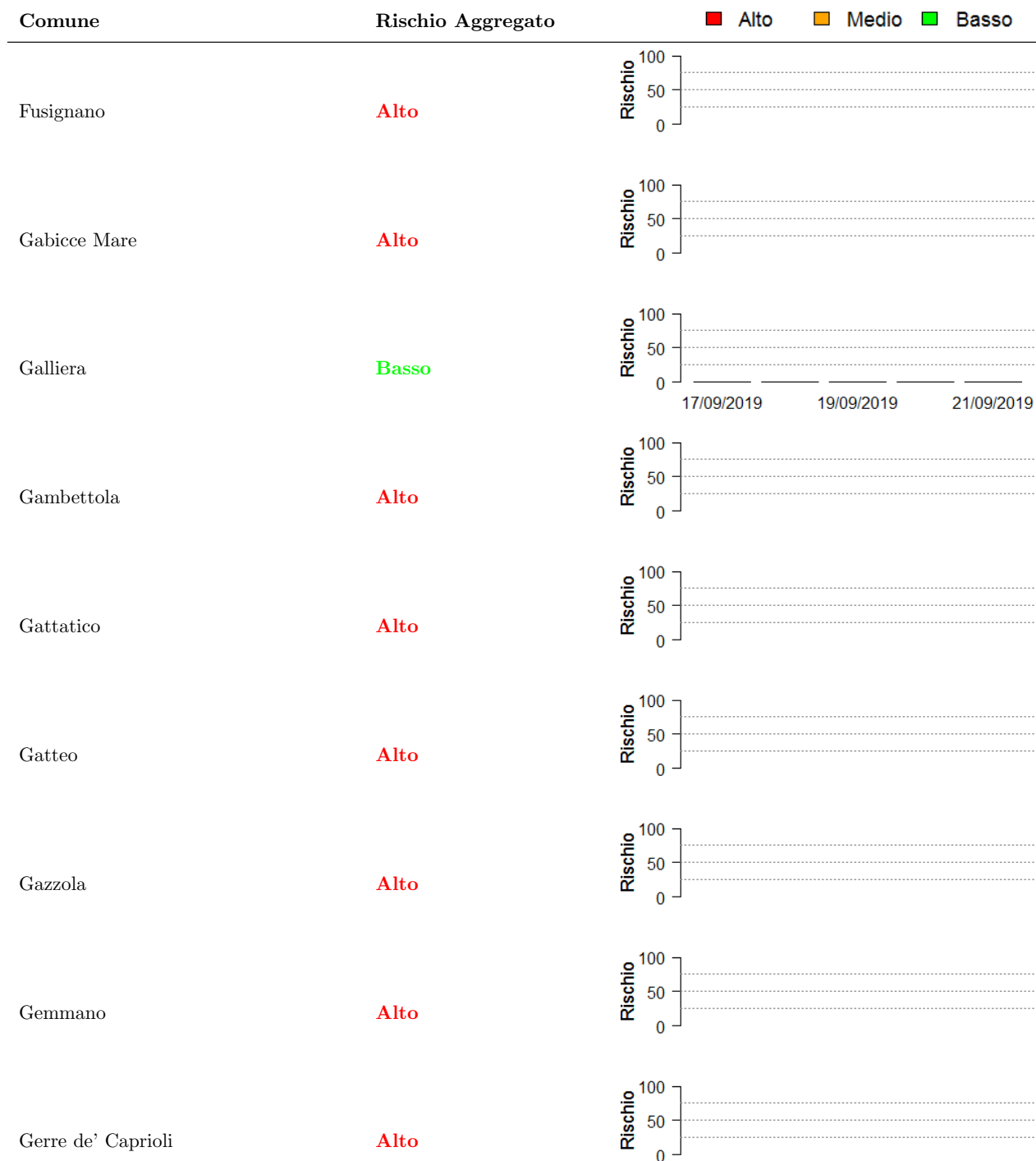


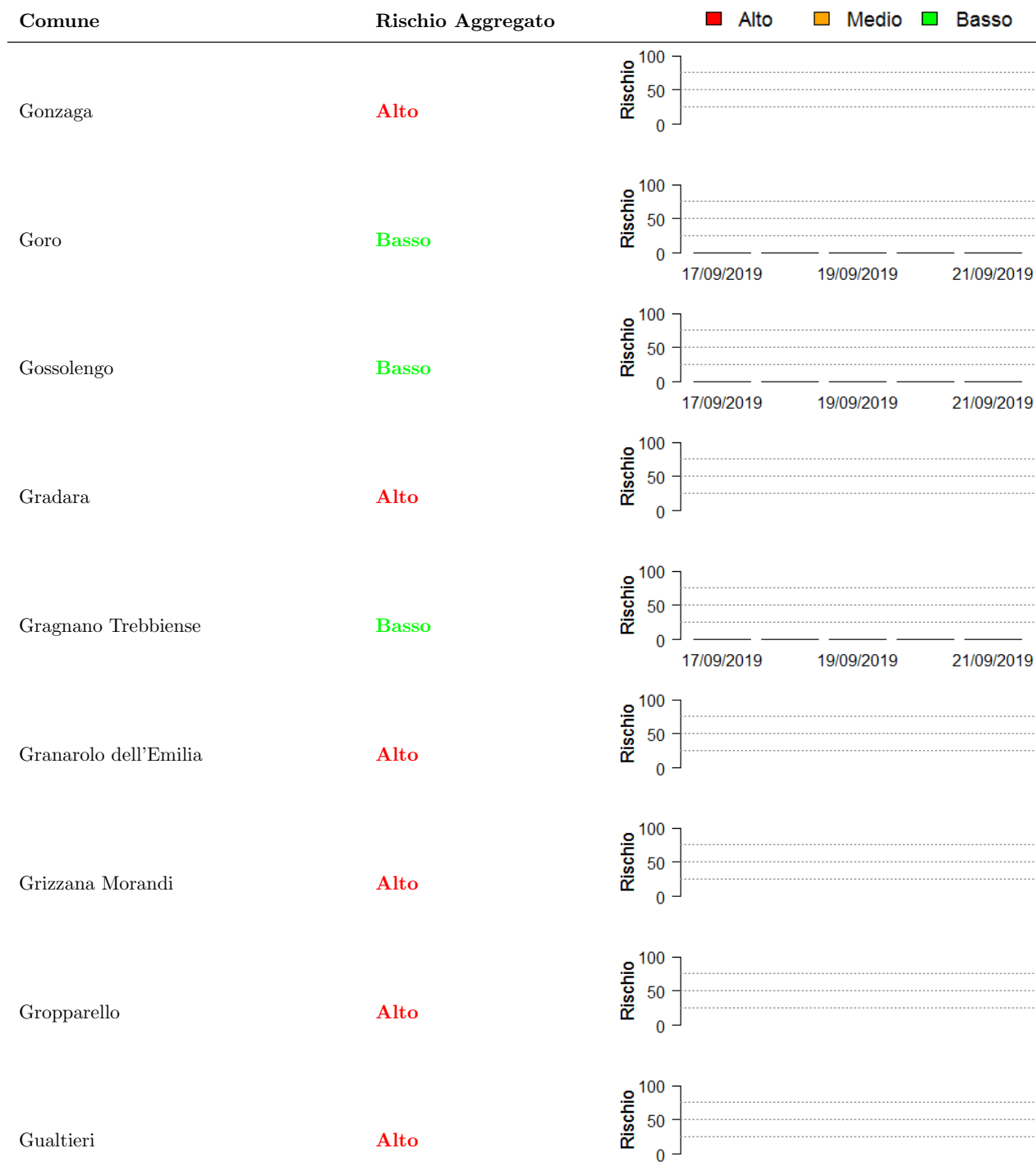




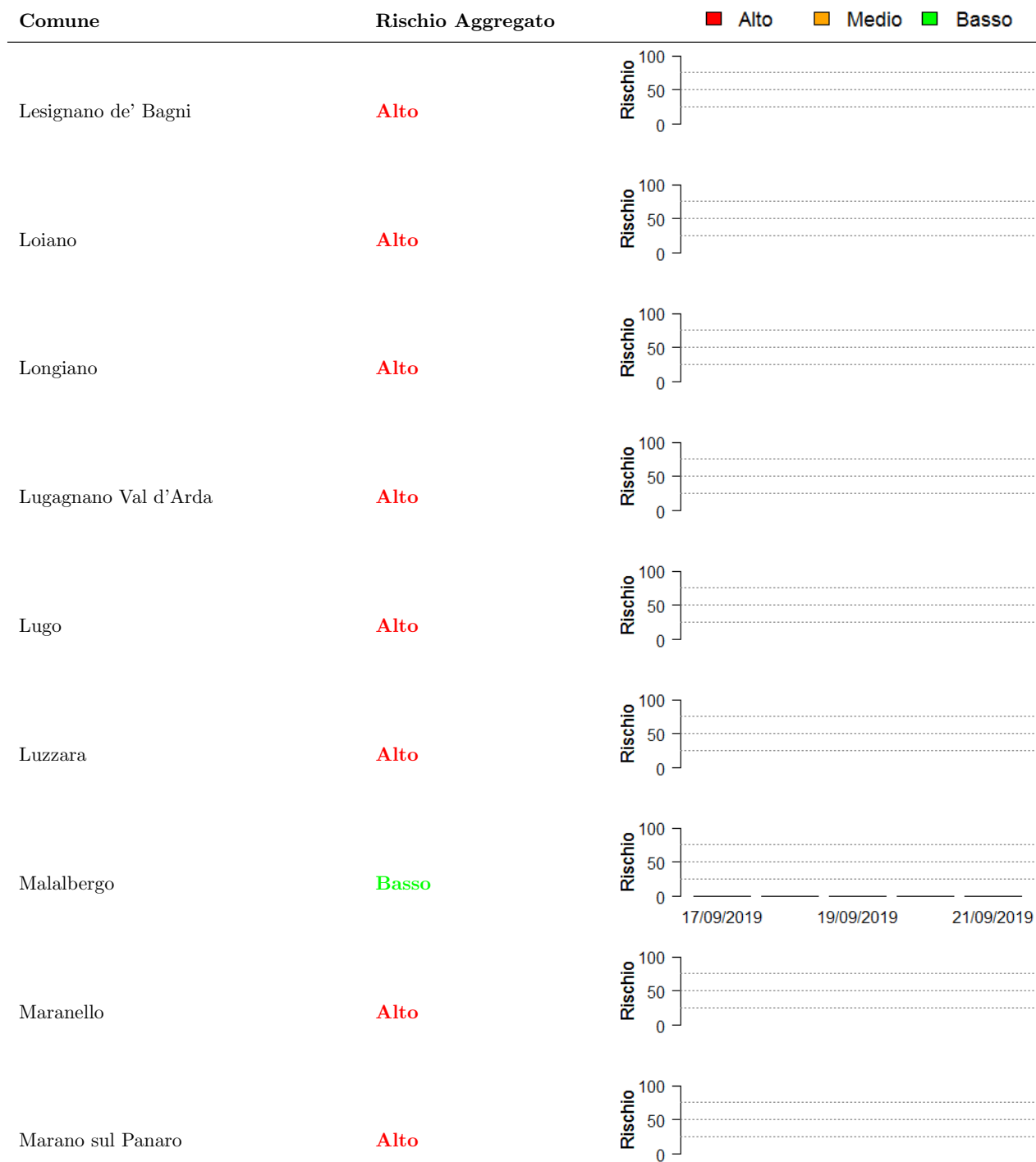


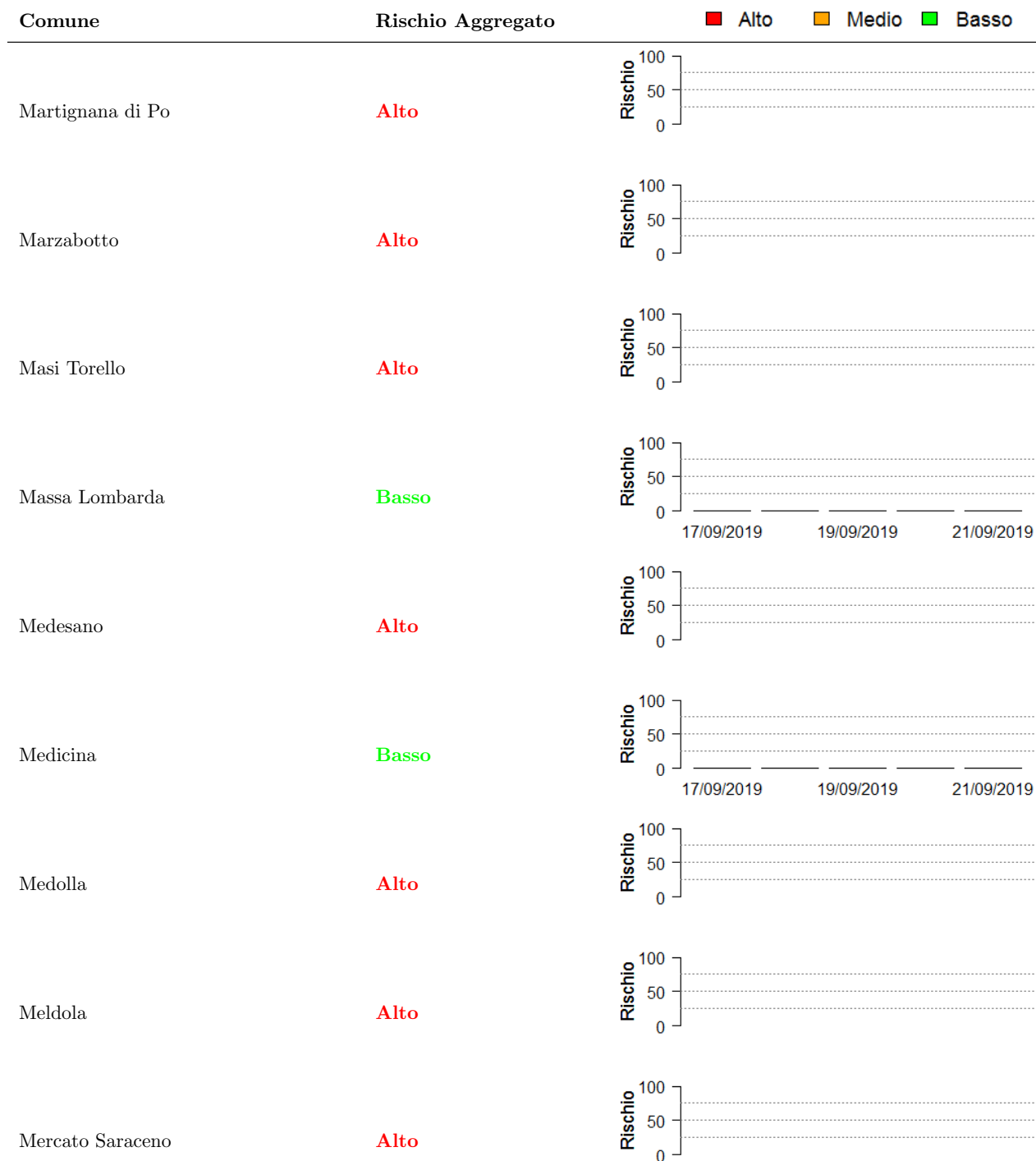


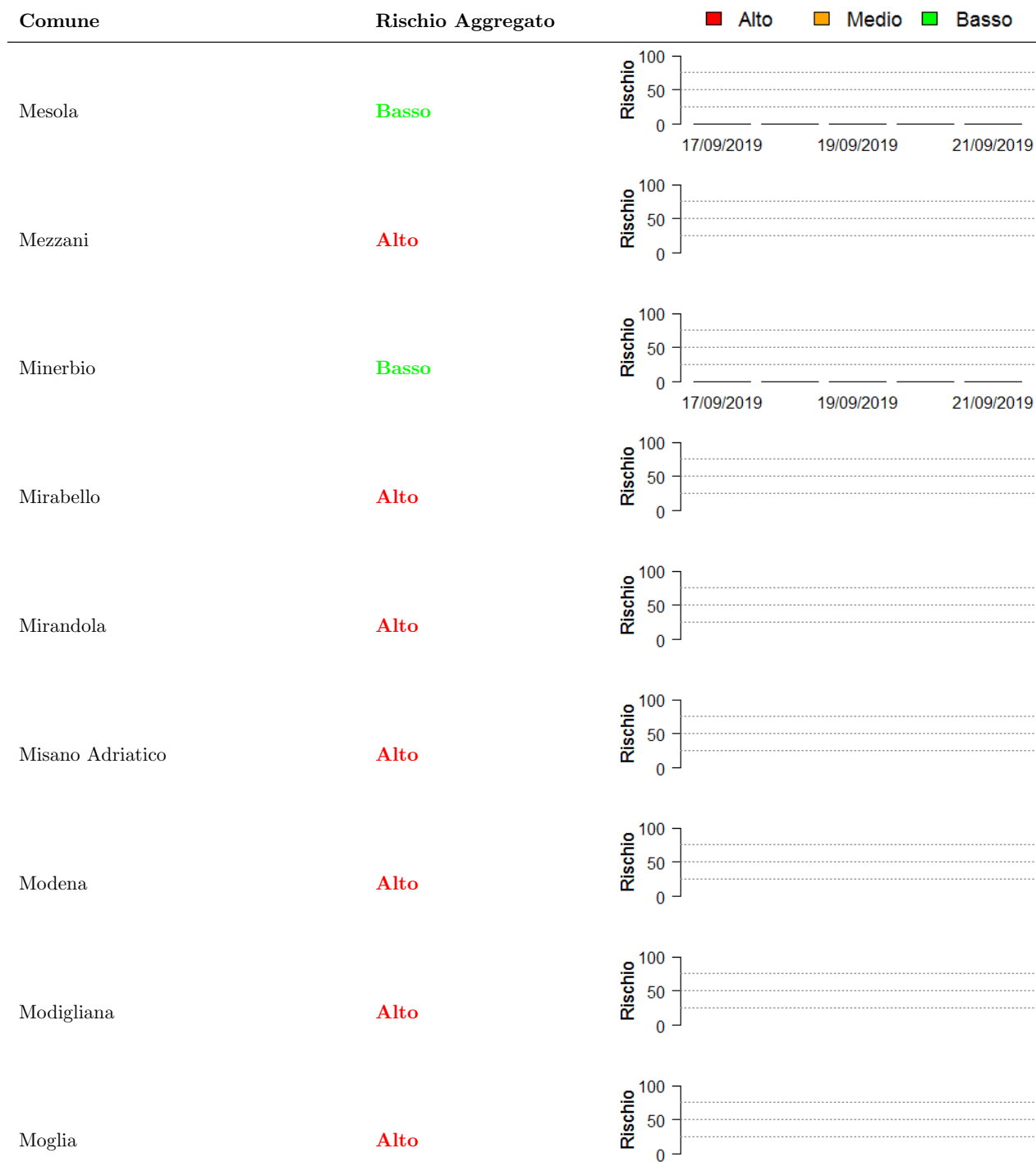


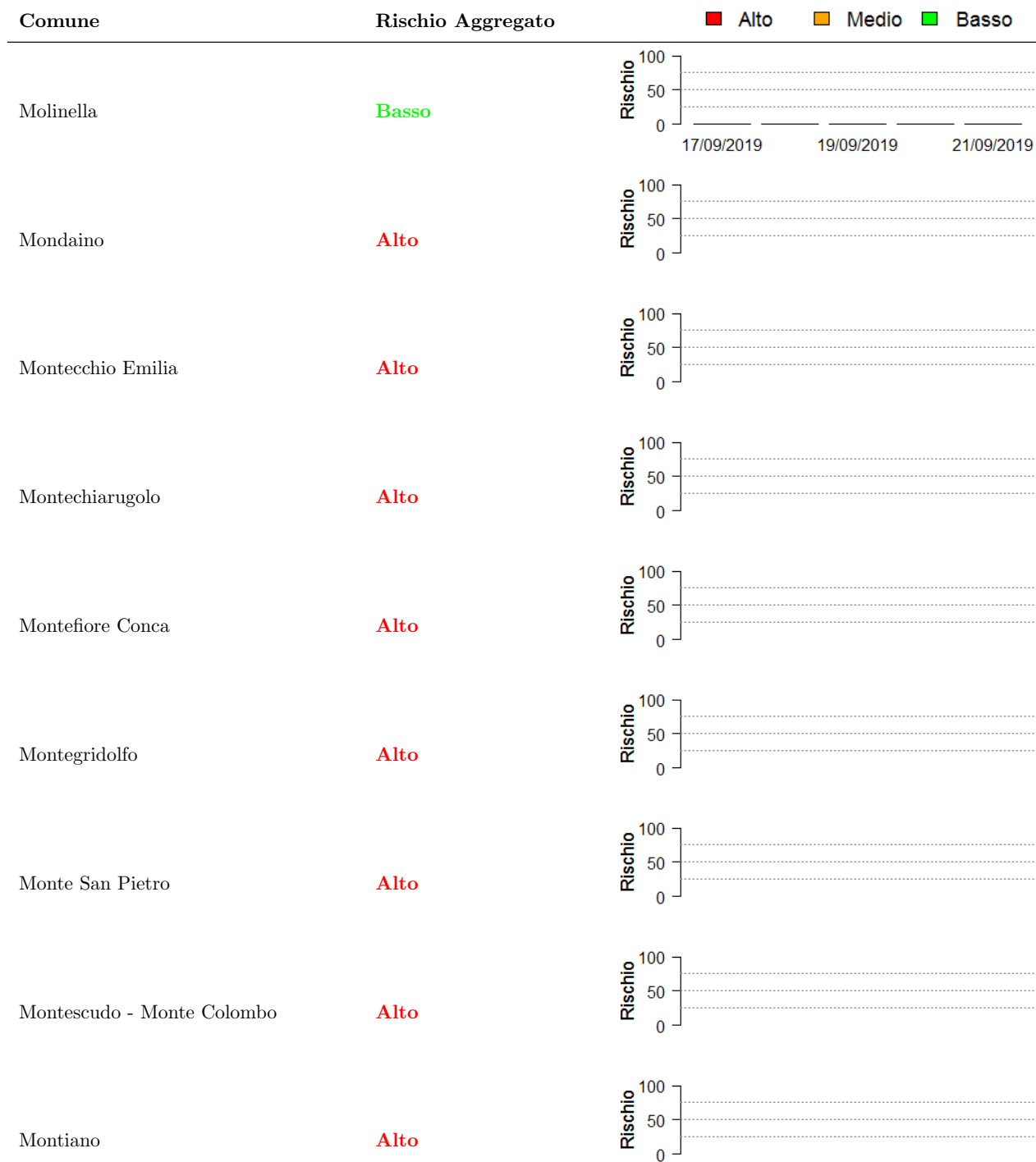


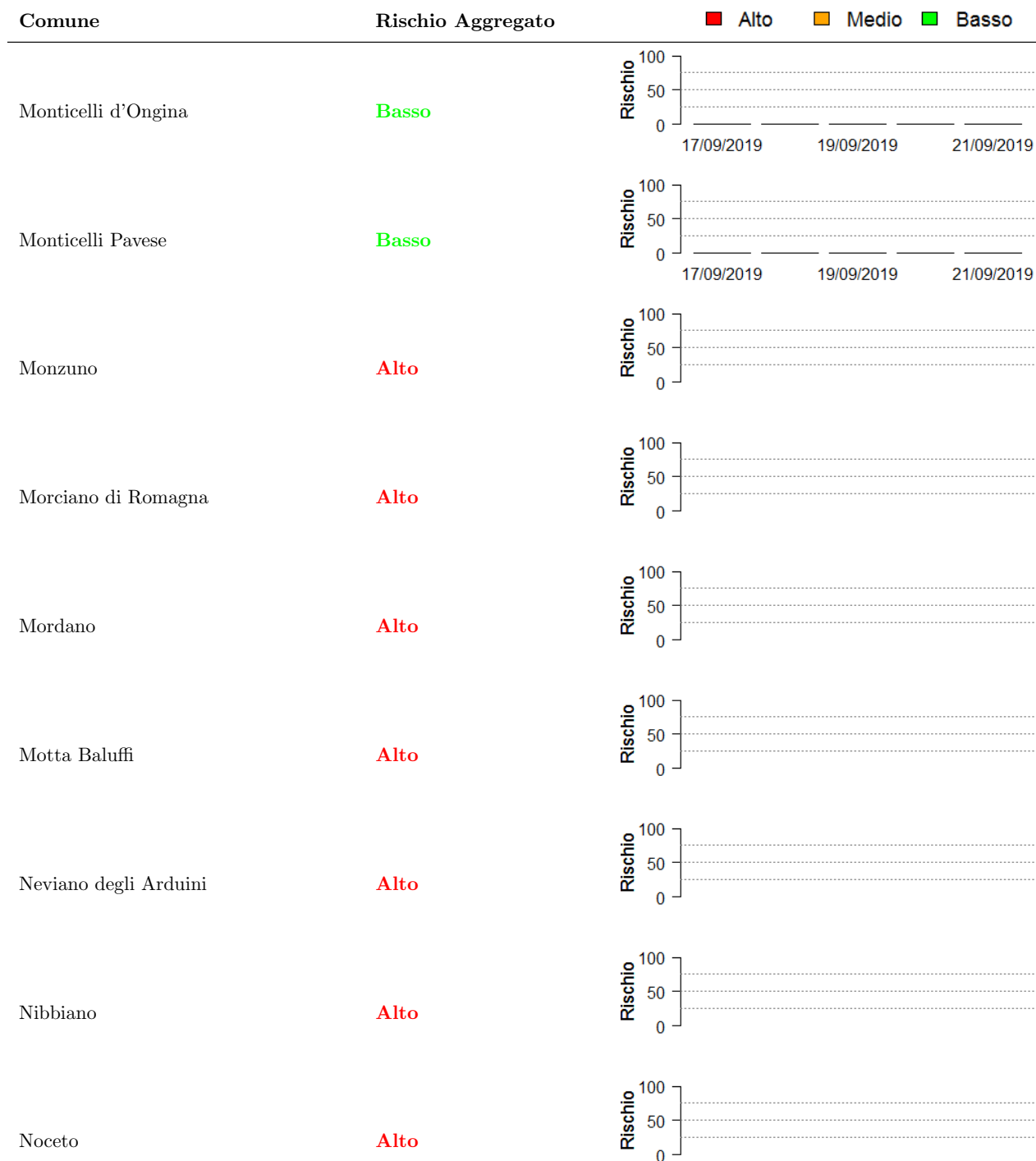


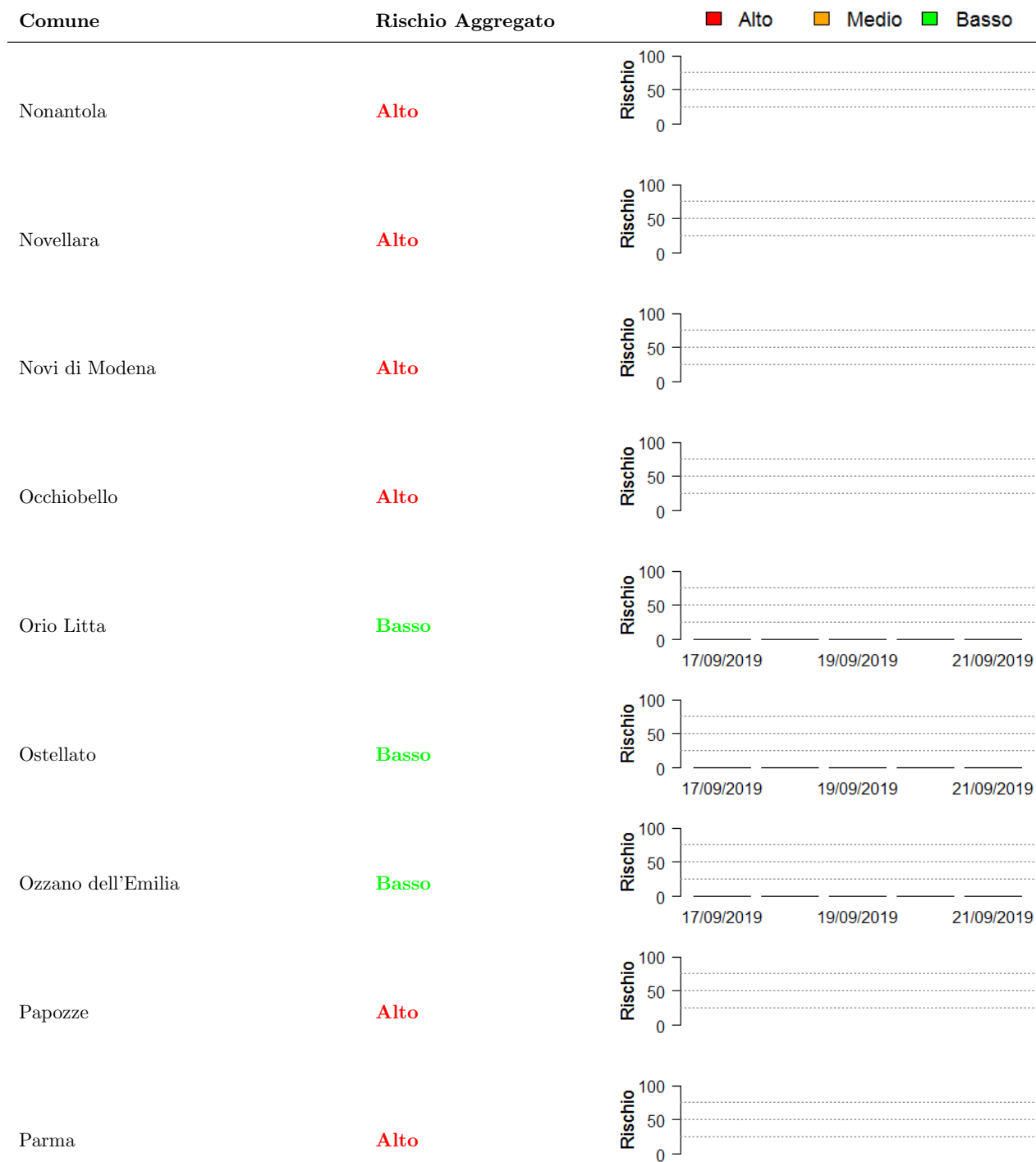






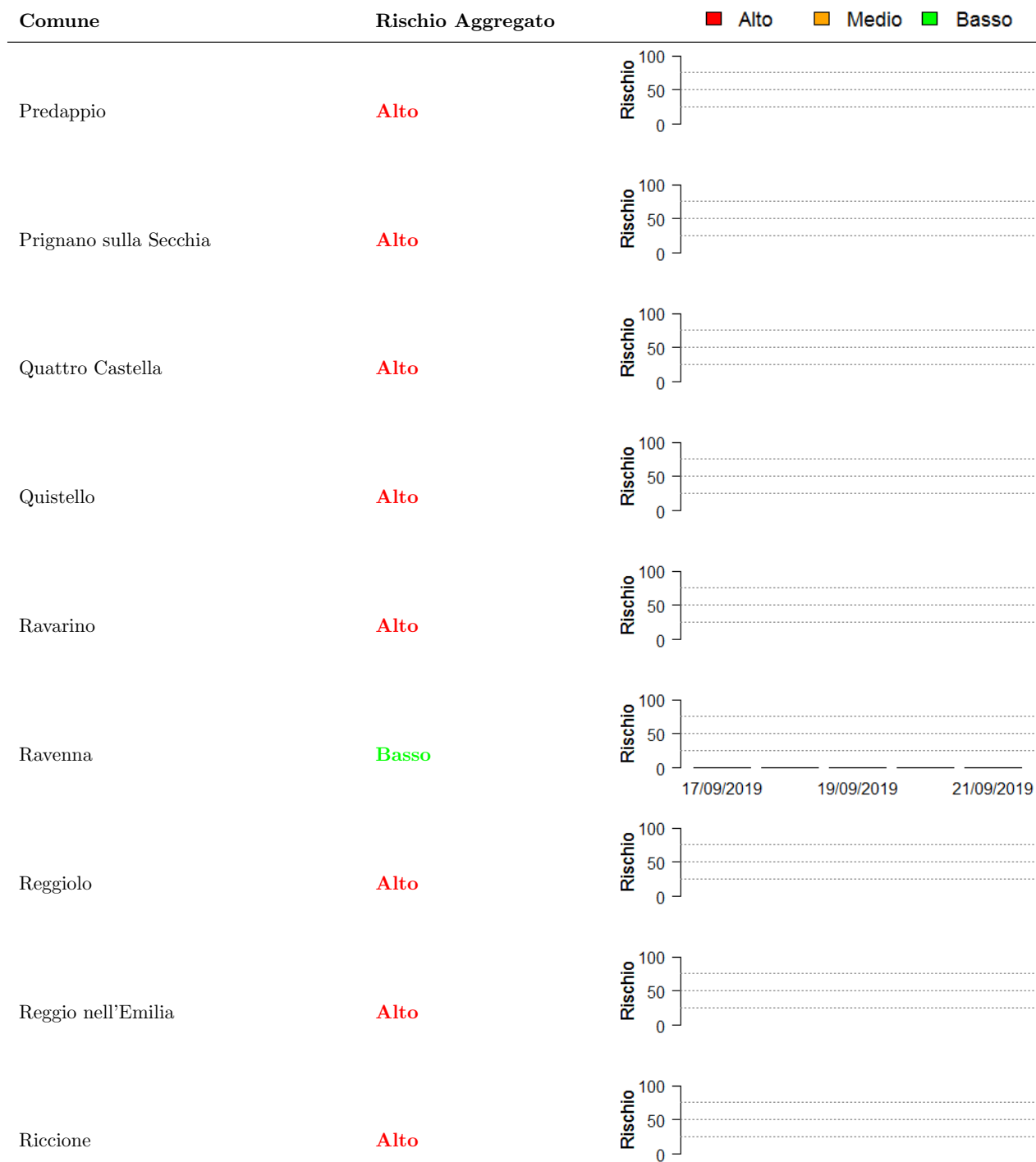




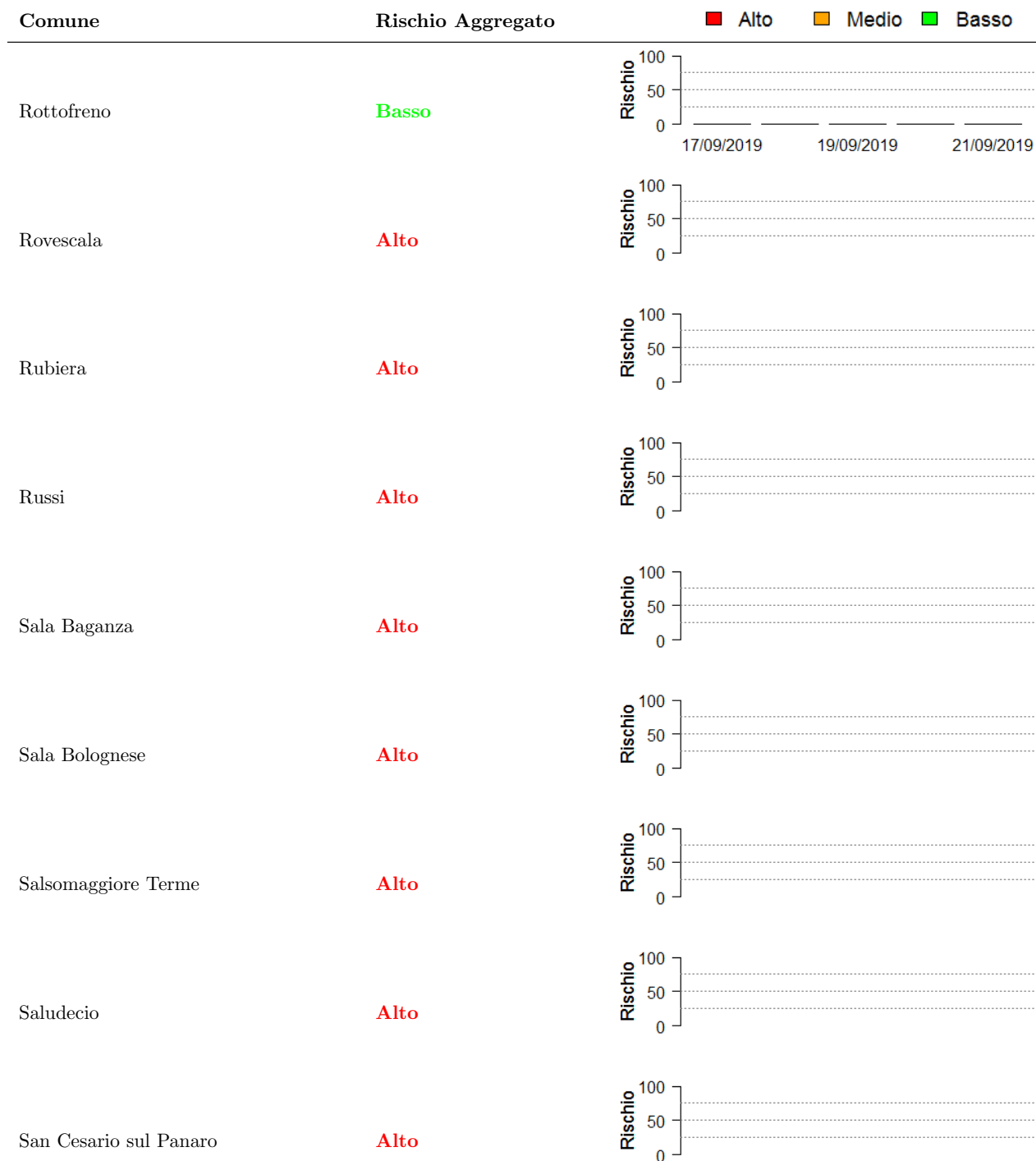


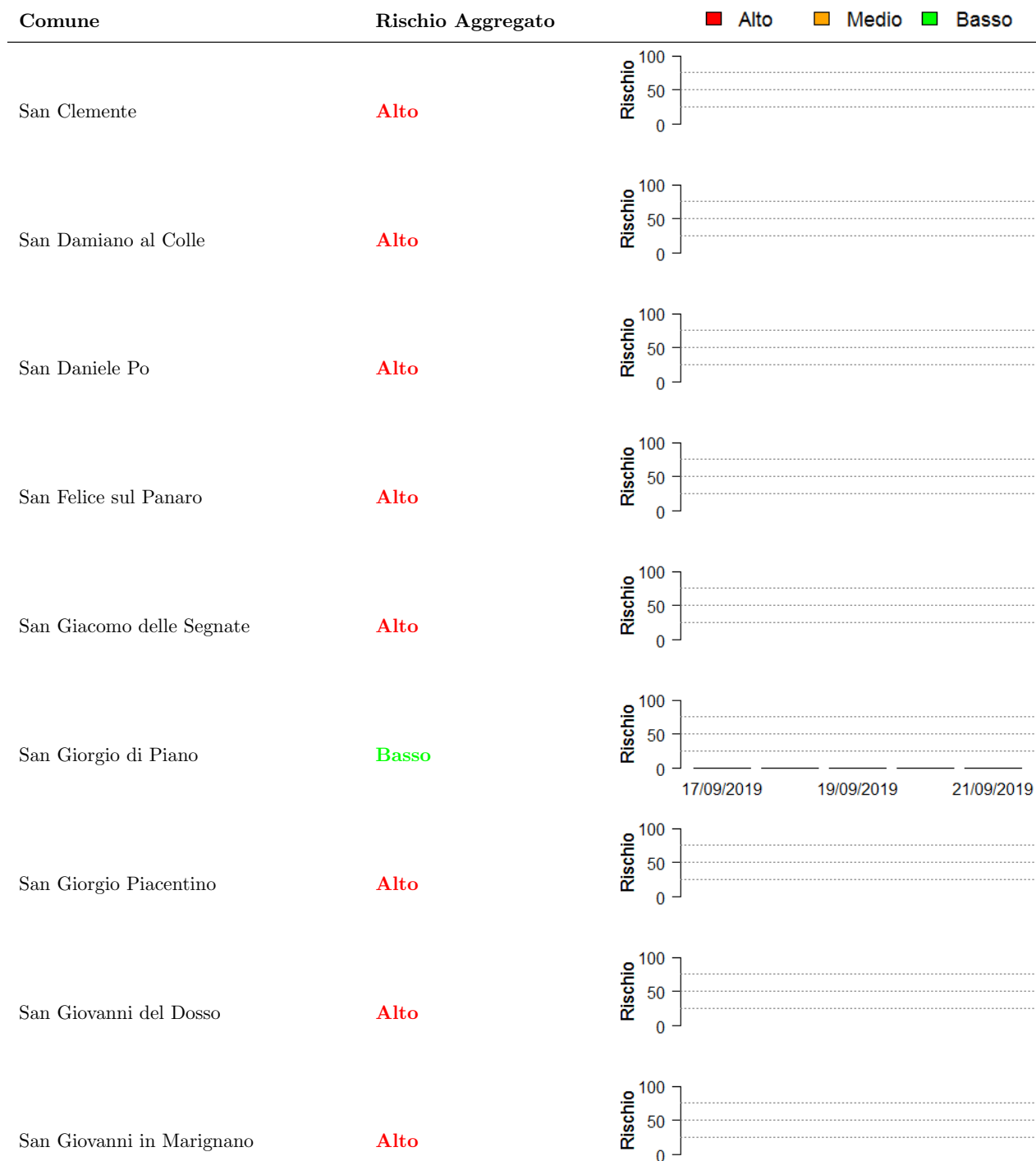


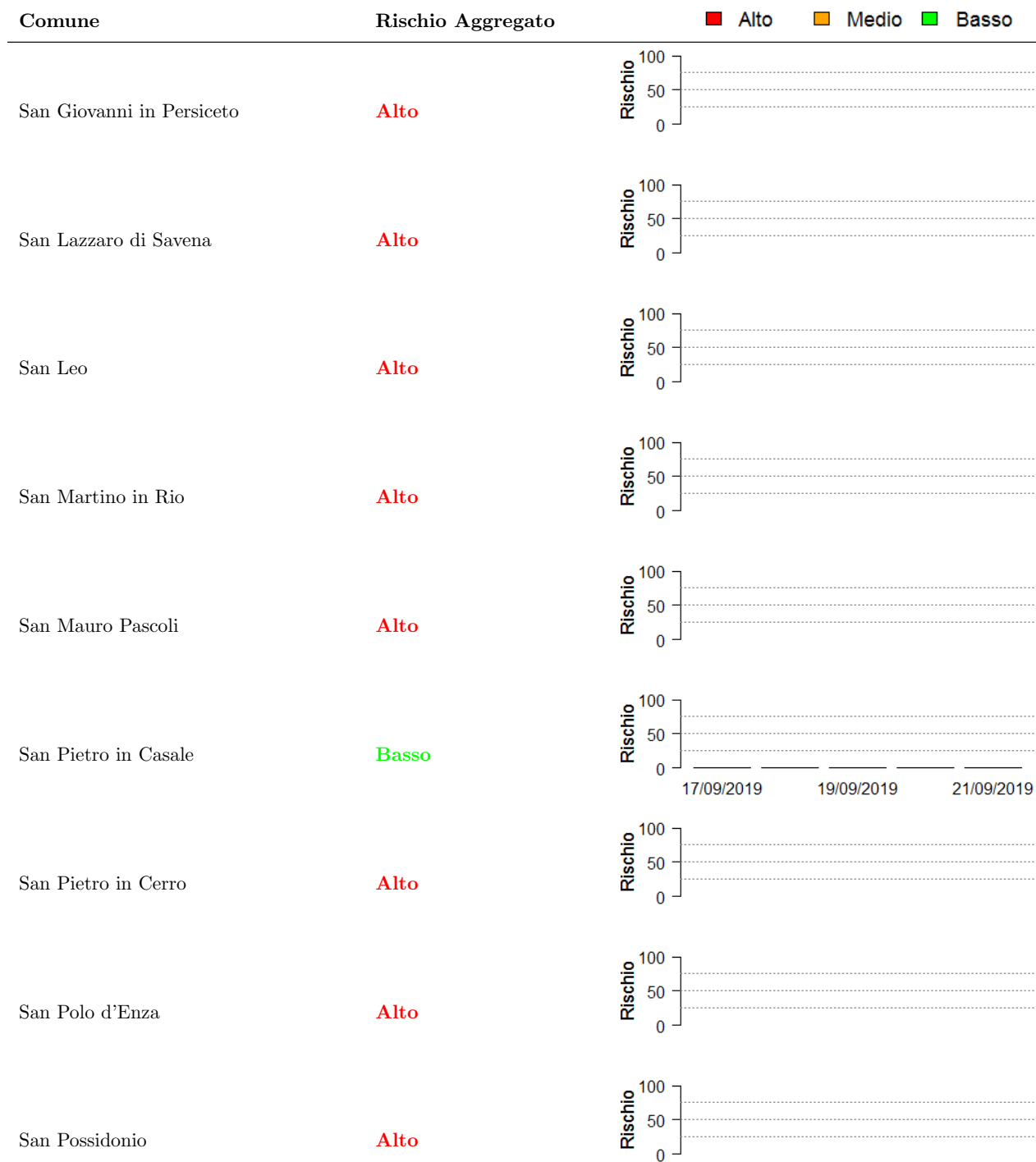


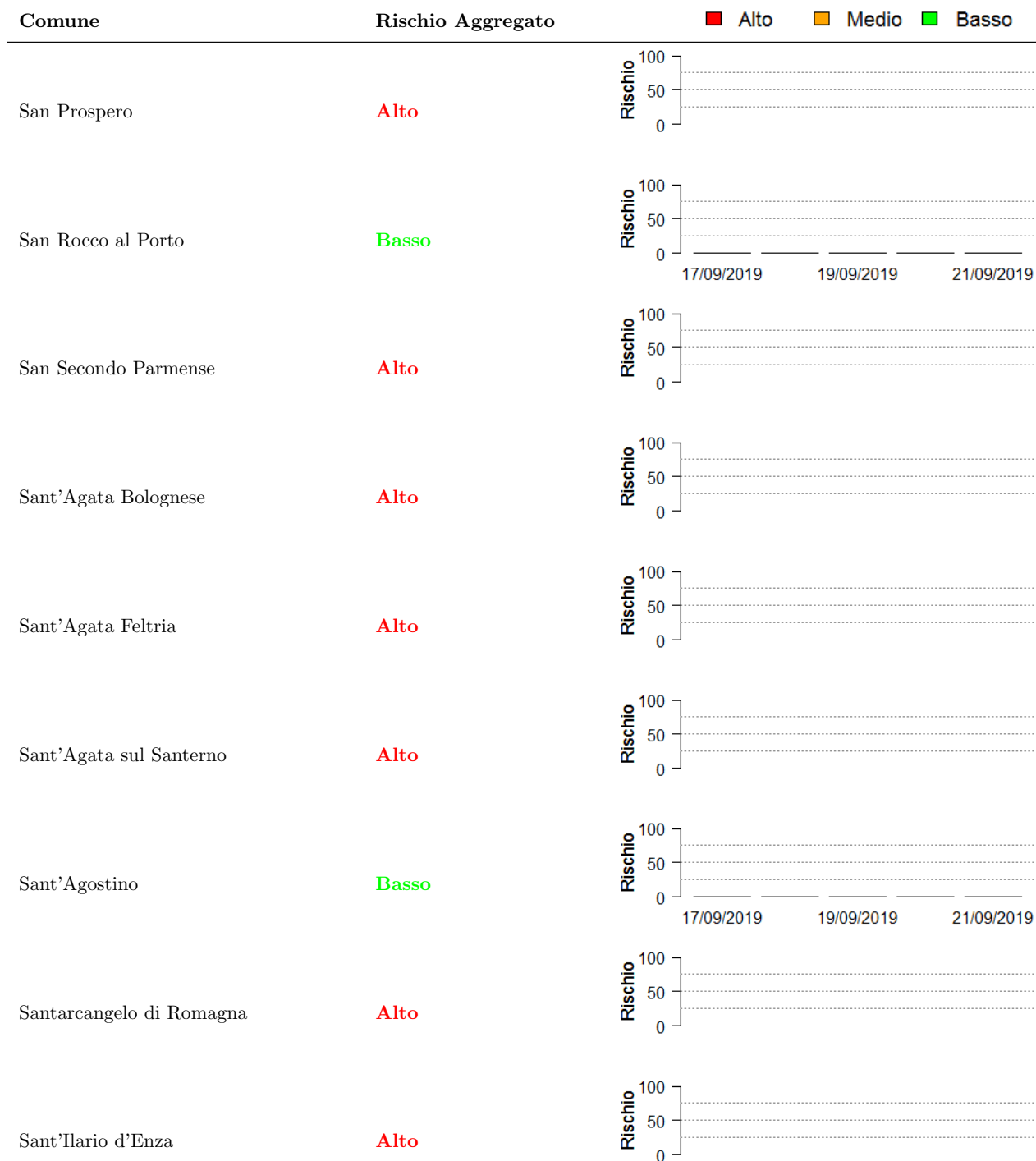


Comune	Rischio Aggregato	■ Alto	■ Medio	■ Basso
Rimini	Alto			
Riolo Terme	Alto			
Rio Saliceto	Alto			
Rivergaro	Alto			
Ro	Alto			
Roccabianca	Alto			
Rocca San Casciano	Alto			
Rolo	Alto			
Roncofreddo	Alto			



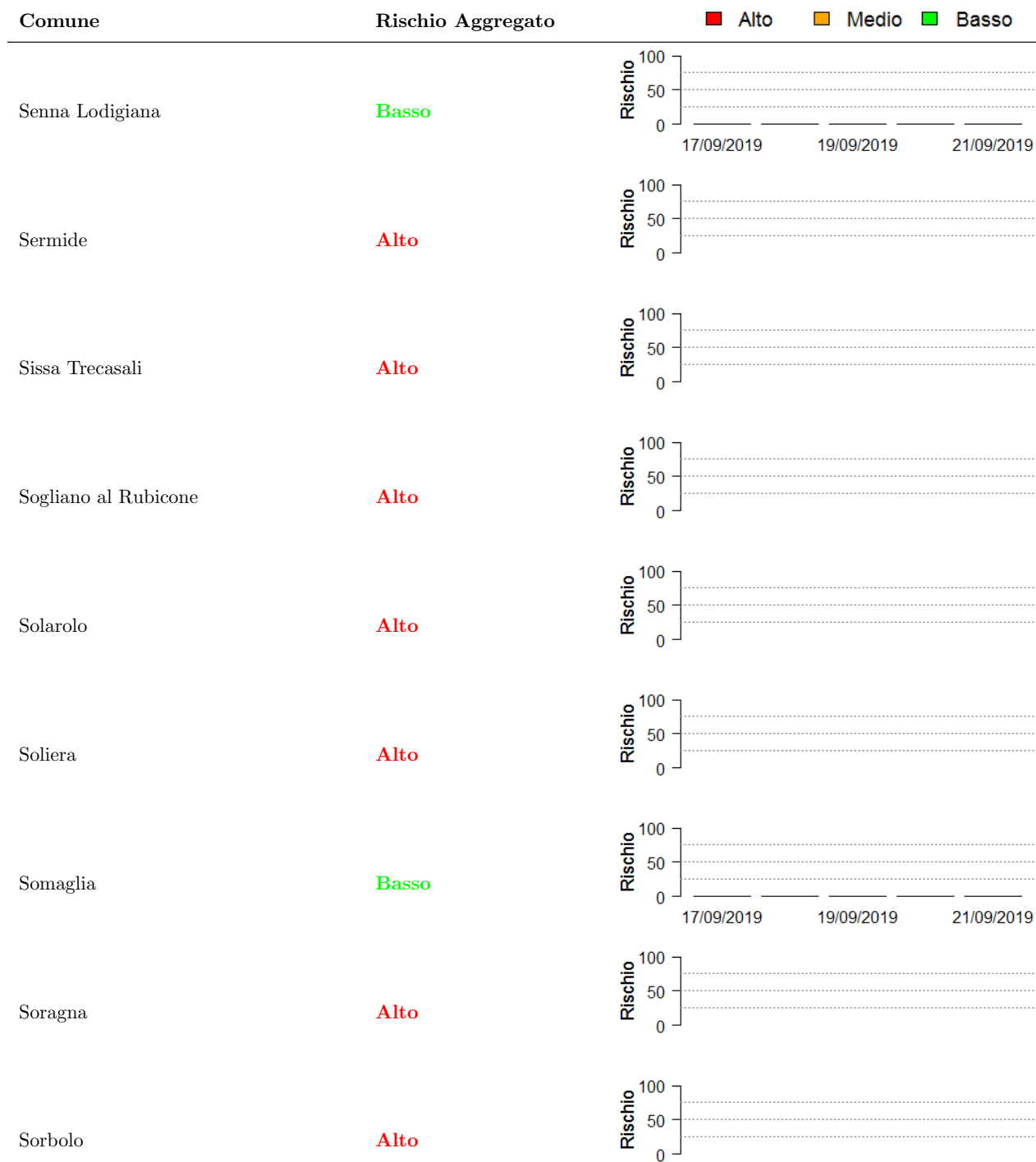





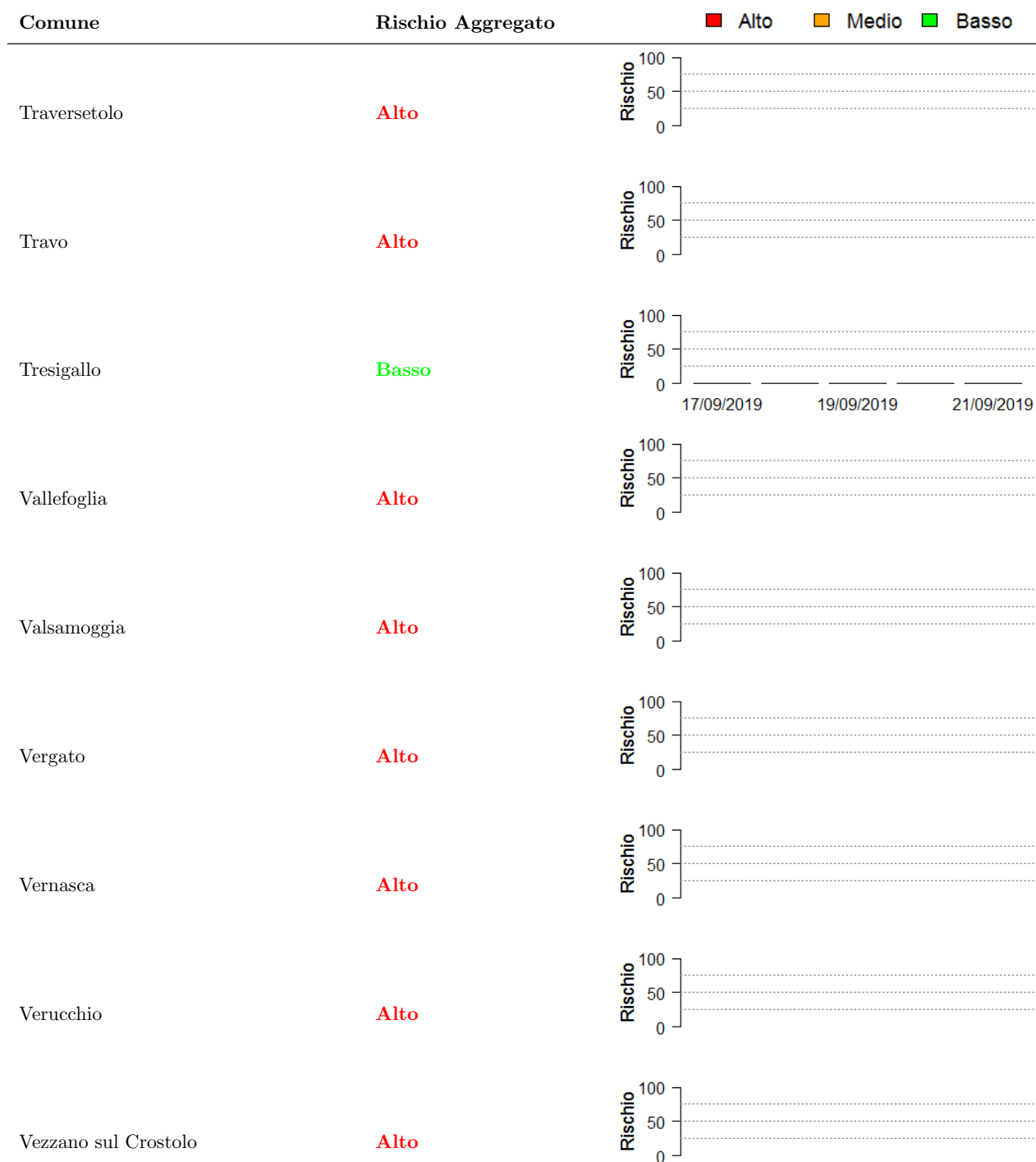


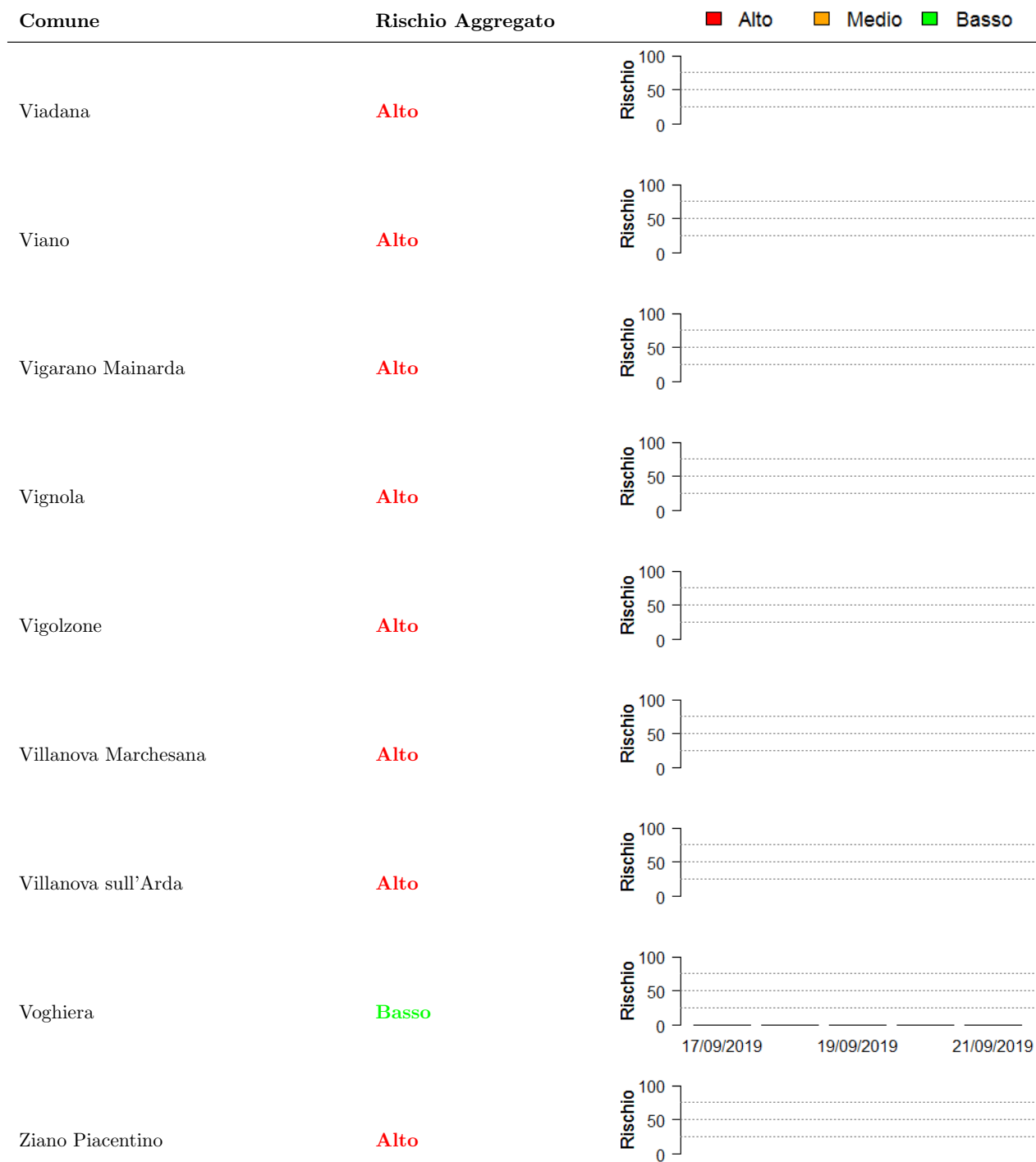


Comune	Rischio Aggregato	Alto	Medio	Basso
Santo Stefano Lodigiano	Basso			
Sarmato	Basso			
Sarsina	Alto			
Sassofeltrio	Alto			
Sasso Marconi	Alto			
Sassuolo	Alto			
Savignano sul Panaro	Alto			
Savignano sul Rubicone	Alto			
Scandiano	Alto			











Comune

Rischio Aggregato

■ Alto ■ Medio ■ Basso

Zola Predosa

Alto

